

Year 2– Knowledge Mat– *Geography*– *Victorian Bristol T3*

Subject Specific Vocabulary

word	definition
Map	A drawing of an area of land or sea showing physical features, cities, roads, etc.
Fieldwork	when you go outside and find out things about a place.
Modern	Present or recent times
Victorian	During the reign if Victoria
Comparison	Looking at similarities and differences between two things



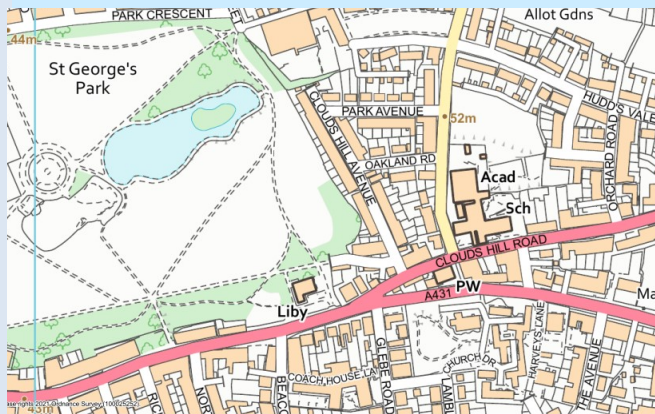
We can carry out fieldwork to find out about the similarities and differences in St. George.

Summerhill Infant School now and in The Victorian times.





Sticky Knowledge

St. George, in the Victorian times, was similar to now. You can walk around St. George and see lots of Victorian buildings.
The school is one of them, your house might be too.
St. George's park used to be a market farm where vegetables were grown.
You can see Clouds Hill road and Plumbers Hill on both maps.



Interesting Books



Research at home

Walk around where you live. What different types of buildings can you see? Which ones are older? How do you know? Can you make a map of the different buildings on your walk? You can use anything to make a map.

